



INSPECTION REPORT



AERIAL PRODUCTION SERVICES

Report Name: Sample
Report Date: December 1, 2020
Contractor: Aerial Production Services



OVERVIEW


Aerial Production Services performed an Aerial Visual Inspection of approximately 1,200 ft of Pipe Rack consisting of 10 Pipes. This Visual Inspection identified 12 Anomalies that are Geo-Located in this report with a Photo of each Anomaly. In total, 2,500 photographs captured and categorized per section, each including geo-location within the meta data. Below is a breakdown of the 12 Anomalies observed.

Anomalies	Anomaly Type	Severity (Low)	Severity (Medium)	Severity (High)
12	Corrosion	0	12	0





Time	Date	Location/GPS	Filename	Anomaly Type	Severity
10:17AM	12/09/2020		Liveviewshot_20130118-041328.png	Corrosion	Medium



Time	Date	Location/GPS	Filename	Anomaly Type	Severity
10:20AM	12/09/2020	<div></div>	Liveviewshot_20130118-043421.png	Corrosion	Medium



Time	Date	Location/GPS	Filename	Anomaly Type	Severity
10:22AM	12/09/2020	<div></div>	Liveviewshot_20130118-044220.png	Corrosion	Medium



Time	Date	Location/GPS	Filename	Anomaly Type	Severity
10:25AM	12/09/2020	<div></div>	Liveviewshot_20130118-044536.png	Corrosion	Medium



Time	Date	Location/GPS	Filename	Anomaly Type	Severity
10:28AM	12/09/2020	<div></div>	Liveviewshot_20130118-045624.png	Corrosion	Medium



Time	Date	Location/GPS	Filename	Anomaly Type	Severity
10:30AM	12/09/2020		Liveviewshot_20130118-050628.png	Corrosion	Medium



Time	Date	Location/GPS	Filename	Anomaly Type	Severity
10:47AM	12/09/2020	<div></div>	Liveviewshot_20130118-053421.png	Corrosion	Medium



Time	Date	Location/GPS	Filename	Anomaly Type	Severity
11:33AM	12/09/2020		Liveviewshot_20130118-030142.png	Corrosion	Medium















Time	Date	Location/GPS	Filename	Anomaly Type	Severity
11:25AM	12/10/2020		Liveviewshot_20201210-112013.png	Corrosion	Medium



Time	Date	Location/GPS	Filename	Anomaly Type	Severity
12:07PM	12/10/2020	<div></div>	Liveviewshot_20201210-120730.png	Corrosion	Medium



Time	Date	Location/GPS	Filename	Anomaly Type	Severity
1:12PM	12/10/2020	<div></div>	Liveviewshot_20201210-131155.png	Corrosion	Medium

Time	Date	Location/GPS	Filename	Anomaly Type	Severity
10:17AM	12/09/2020	+30.236415, 	Liveviewshot_20130118-041328.png	Corrosion	Medium
10:20AM	12/09/2020	+30.236227, 	Liveviewshot_20130118-043421.png	Corrosion	Medium
10:22AM	12/09/2020	+30.236227, 	Liveviewshot_20130118-044220.png	Corrosion	Medium
10:25AM	12/09/2020	+30.236247, 	Liveviewshot_20130118-044536.png	Corrosion	Medium
10:28AM	12/09/2020	+30.236464, 	Liveviewshot_20130118-045624.png	Corrosion	Medium
10:29AM	12/09/2020	+30.236536, 	Liveviewshot_20130118-050110.png	Corrosion	Medium
10:30AM	12/09/2020	+30.236428, 	Liveviewshot_20130118-050628.png	Corrosion	Medium
10:47AM	12/09/2020	+30.236511, 	Liveviewshot_20130118-053421.png	Corrosion	Medium
11:33AM	12/09/2020	+30.236851, 	Liveviewshot_20130118-030142.png	Corrosion	Medium
10:44AM	12/10/2020	+30.237418, 	Liveviewshot_20201210-104328.png	Corrosion	Medium
11:25AM	12/10/2020	+30.237782, 	Liveviewshot_20201210-112013.png	Corrosion	Medium
11:43AM	12/10/2020	+30.237385, 	Liveviewshot_20201210-114333.png	Corrosion	Medium
		